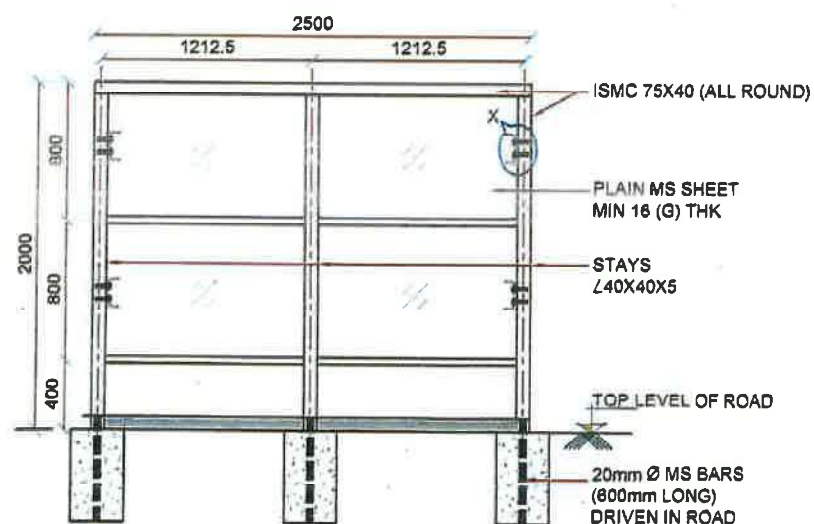
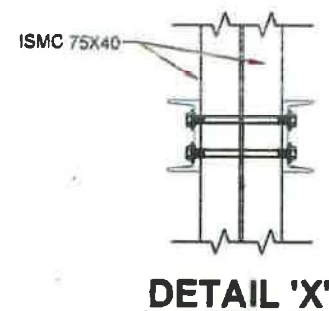


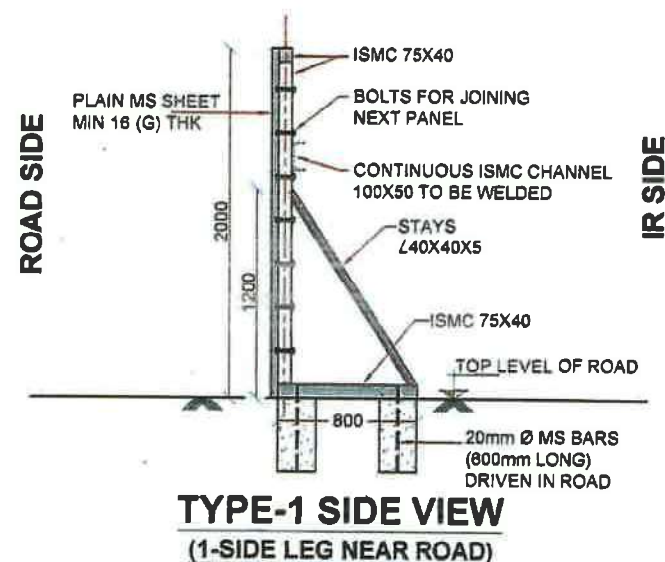
**ELEVATION OF TEMPORARY BARRICADING ON ROAD DURING CONSTRUCTION**



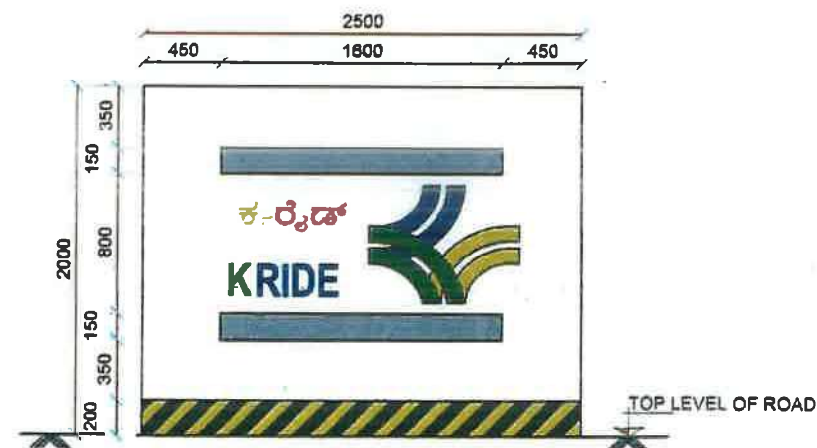
**VIEW FROM INSIDE**



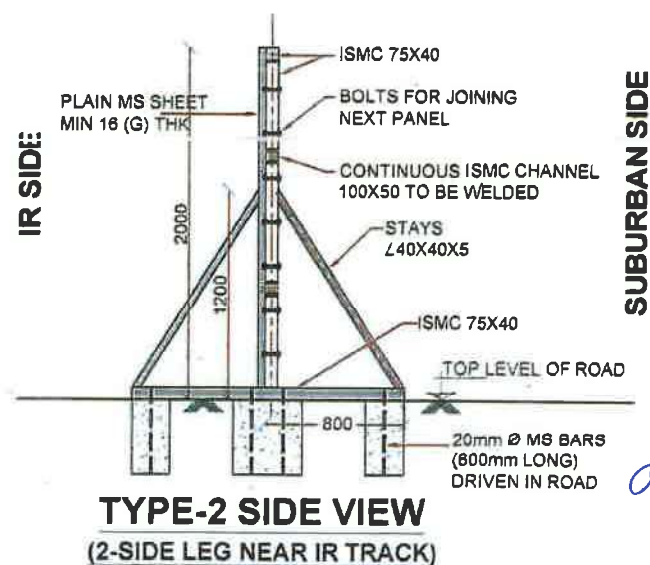
**DETAIL 'X'**



**TYPE-1 SIDE VIEW  
(1-SIDE LEG NEAR ROAD)**



**DETAILS OF  
SIGN POSTING**



**TYPE-2 SIDE VIEW  
(2-SIDE LEG NEAR IR TRACK)**

**GENERAL NOTES:**

1. ALL DIMENSIONS ARE IN MILLIMETERS UNLESS OTHERWISE SPECIFIED.
2. DIMENSIONS ARE TO BE READ AND NOT TO MEASURED.
3. THIS DRAWING MUST BE READ IN CONJUNCTION WITH ALL RELEVANT ARCHITECTURAL, STRUCTURAL, PLUMBING & FIRE FIGHTING, ELECTRICAL AND TRAFFIC MANAGEMENT DRAWINGS.
- \* 4. ANCHORING BOLTS OR CONDUITS IF ANY, SHOULD BE PROVIDED BY EPC CONTRACTOR.

NOTE: ALL DIMENSIONS ARE TENTATIVE FOR ILLUSTRATION PURPOSE, EPC CONTRACTOR WILL DO ACTUAL DESIGN AS PER SITE CONDITION, SPACE AVAILABLE, GTI, CONSTRUCTION FEASIBILITY ETC.,



BANGALORE SUB URBAN PROJECT  
CORRIDOR - 1A  
KSR BENGALURU TO YELAHANKA  
(CH: -0+724 TO 16+906)

Drawing for Tender Purpose only

**TEMPORARY BARRICADING DETAILS**  
(FOR ROAD, IR AND SUBURBAN SIDE)

DRG NO.  
KRIDE / BSRP / C1A / TD / BD / 1027

SCALE  
NTS

STRUCTURAL